



MARBLE A Virtual Globe For People

We're making history together.



KDE is ours.



MARBLE

A Virtual Globe For People



Torsten Rahn

<rahn@kde.org>

basysKom GmbH

Jens-Michael
Hoffmann

<jensmh@gmx.de>

Hoffmann Information
Services GmbH



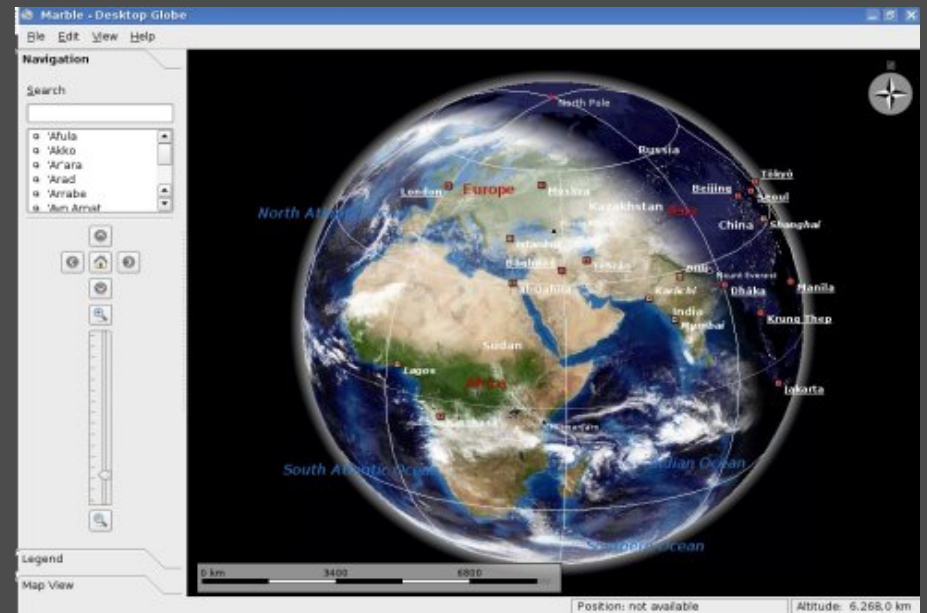
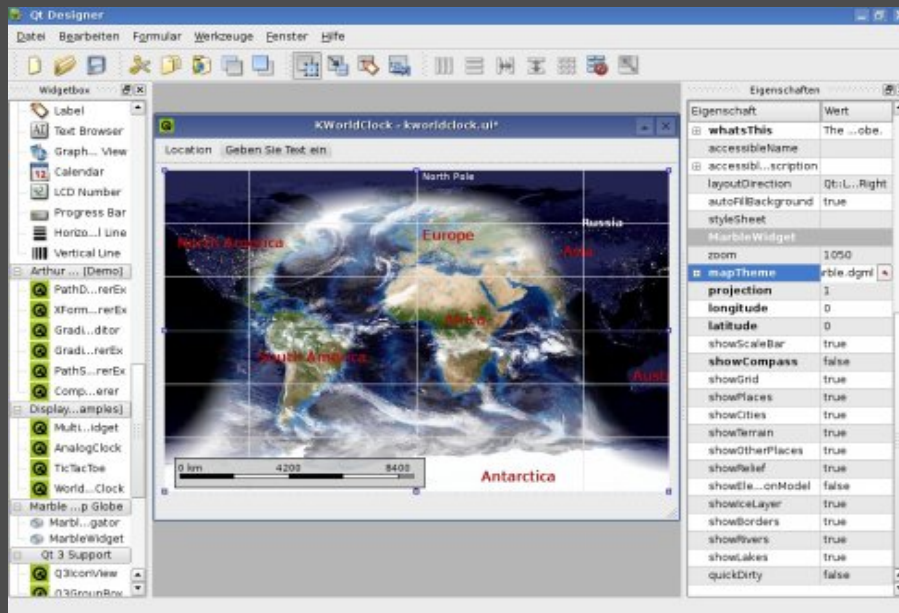
MARBLE A Virtual Globe For People

Motivation

- Users of Free Software need an easy to use geography application that can be used to look up places and to learn about geography
- Developers need a good generic free software cross platform widget to display geographical data in a way that appeals to casual users.



MARBLE A Virtual Globe For People



- Qt-Designer integration, Marble Widget, KPart



MARBLE A Virtual Globe For People

Examples of Use

- KDE Control Center (personalisation, timezones)
- KDE-Edu (Marble Desktop Globe, KStars)
- KDE-PIM (Kontact, KAddressbook, Kopete)
- KDE Games (Risk)
- Others: ktraceroute, ...



MARBLE A Virtual Globe For People



Examples of Use

- KDE Graphics (digiKam 10)

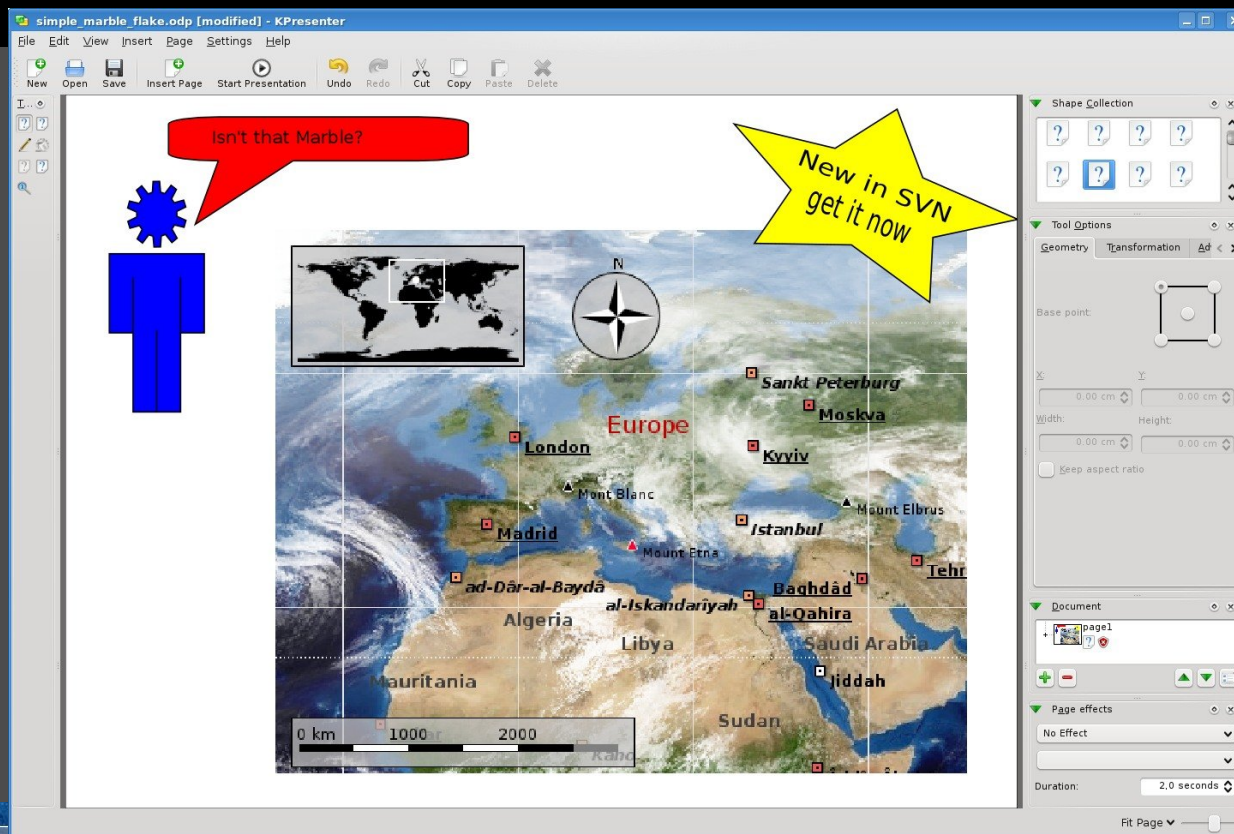


MARBLE

A Virtual Globe For People

Examples of Use

- KOffice 2:
- flake shape in any KDE office application



KDE 4

KWorldClock

Plasmoid



MARBLE A Virtual Globe For People

Requirements of Marble Widget

- Marble uses a decent minimal free dataset that can be used offline (10 MB)
- Download data from the internet on demand, Wikipedia integration, OpenStreetMap
- Runs well without hardware acceleration (no OpenGL so far)
- No dependency except for Qt4.3
- Startup time about 2-5 secs, fast



MARBLE A Virtual Globe For People



<http://www.yet-another-geek.org>



MARBLE A Virtual Globe For People



KDE is ours.

Isn't Marble supposed to be portable?



MARBLE

A Virtual Globe For People

Platforms

Linux, Unix

Part of KDE-Edu
in KDE 4 & Qt4
only

MacOS X,

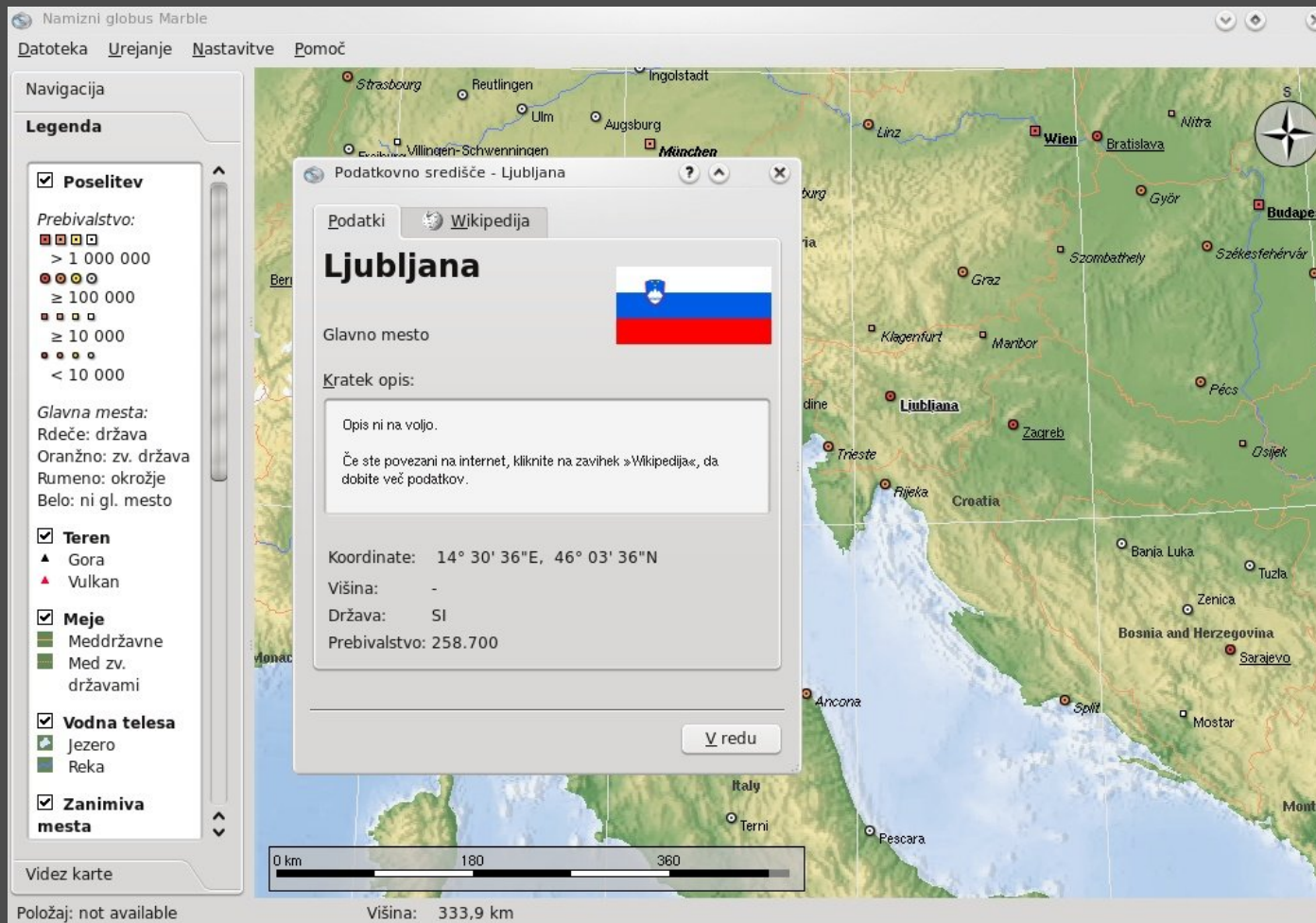
MS Windows

Qtopia, WinCE





MARBLE A Virtual Globe For People

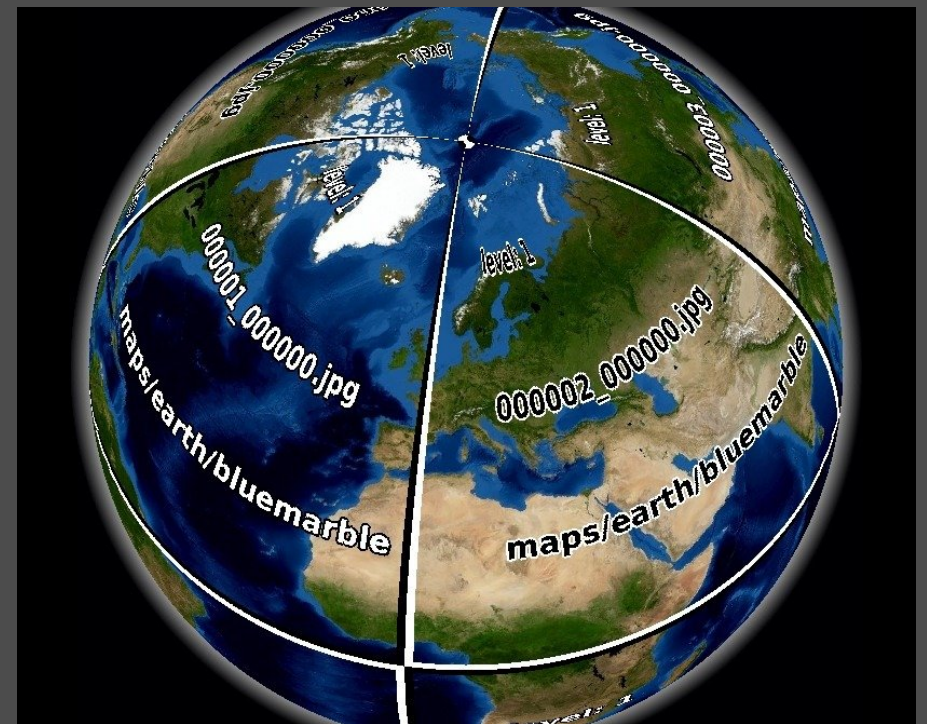
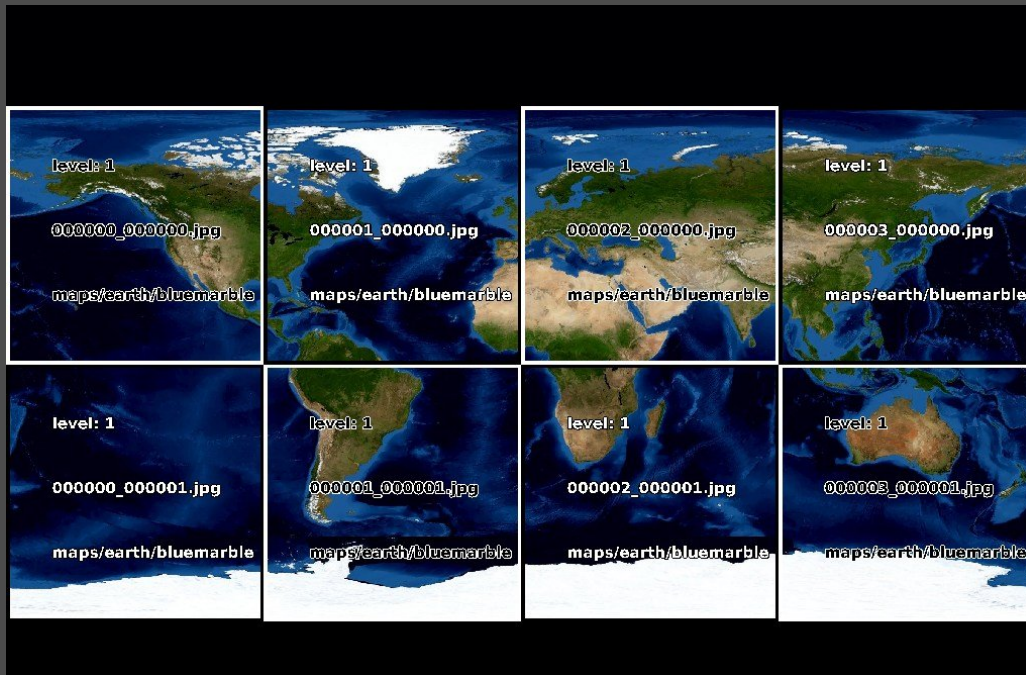


Marble 0.5 is available in 27 languages



MARBLE

A Virtual Globe For People



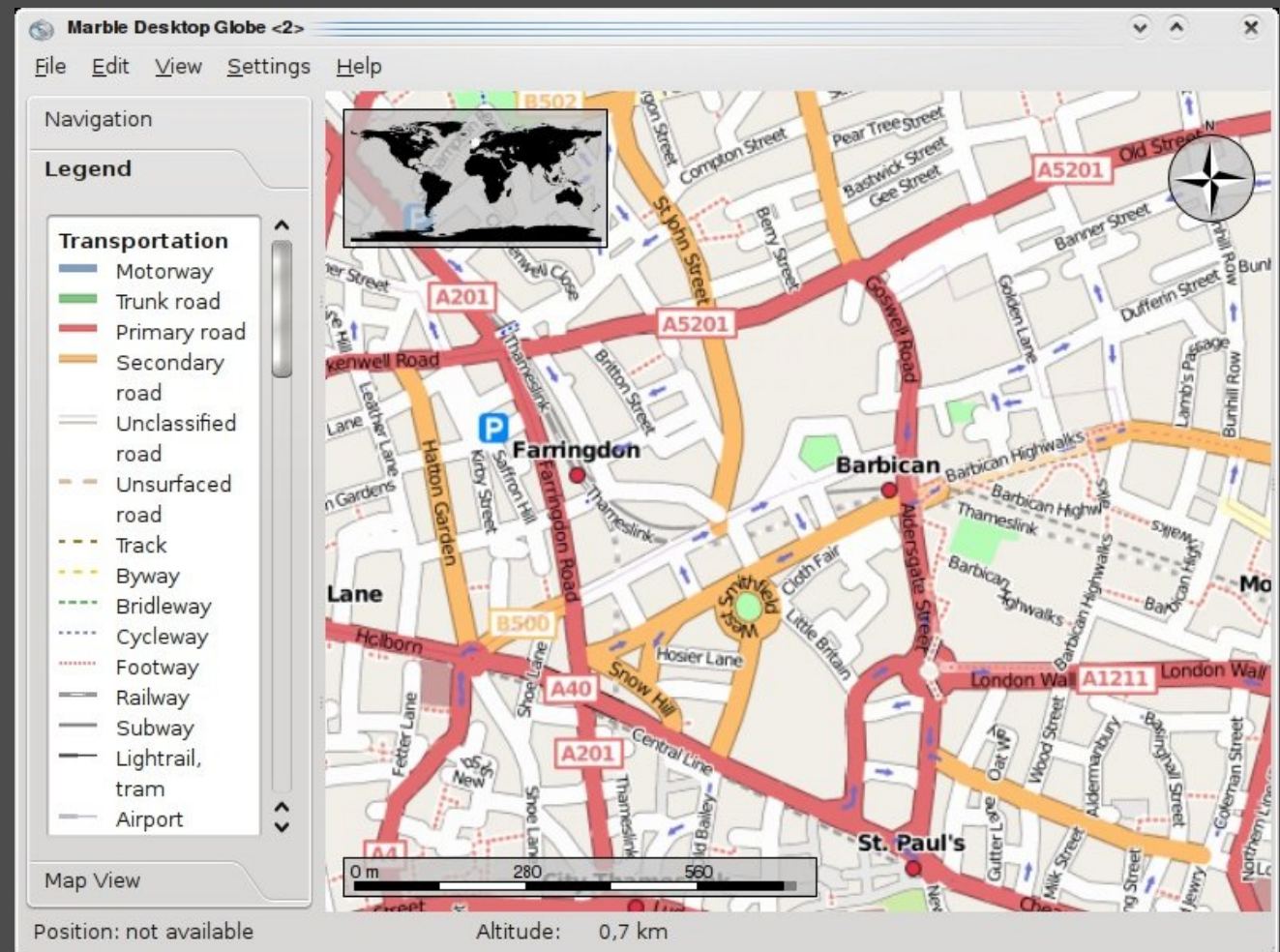
{marble-data-base-url}/maps/earth/{theme}/
{level}/{row}/{row}_{column}.jpg



MARBLE A Virtual Globe For People

OpenStreetMap Support:

- Support for usage of OpenStreetMap tile server
- OSM name finder





MARBLE A Virtual Globe For People

Future: Marble 0.7 / KDE 4.2 and 4.1 backports

- OSM name finder, better OSM integration
- Usage of GeoNames.org (map translation!)
- NASA WorldWind Support
- Routing (openrouting.org ?)
- Vector tiles
- Alternative „real“ 3D / OpenGL view
- Need for Speed



MARBLE A Virtual Globe For People

KDE is ours.

Change the world?
Together, I like our odds.



MARBLE A Virtual Globe For People

Join us!

We need software engineers, translators, doc writers, web designers, QA people and you!

marble-devel@kde.org

IRC: #kde-edu on irc.freenode.org

<http://edu.kde.org/marble>



MARBLE A Virtual Globe For People

Thanks go to ...

Inge Wallin, Patrick Spendrin, Harry de Valence,
Carlos Licea, Andrew Manson, Murat Tagirov,
Nicolas Zimmermann, Pino Toscano, Anne-Marie
Mahfouf, Claudiu Costin, David Roberts, Jan
Becker, Laurent Montel, Simon Schmeisser,
Shashank Singh, KDE's Translation team,
and lots of other people all over the Marble

.. and you! :-)



MARBLE

A Virtual Globe For People



KDE is ours.



World domination one step at a time.